

Fountainhead Permanent Course

Yellow	2.5 km	170 m
1 15		
2 18		
3 11		
4 12		
5 19		
6 20		
7 17		
8 14		
9 10		

100 m

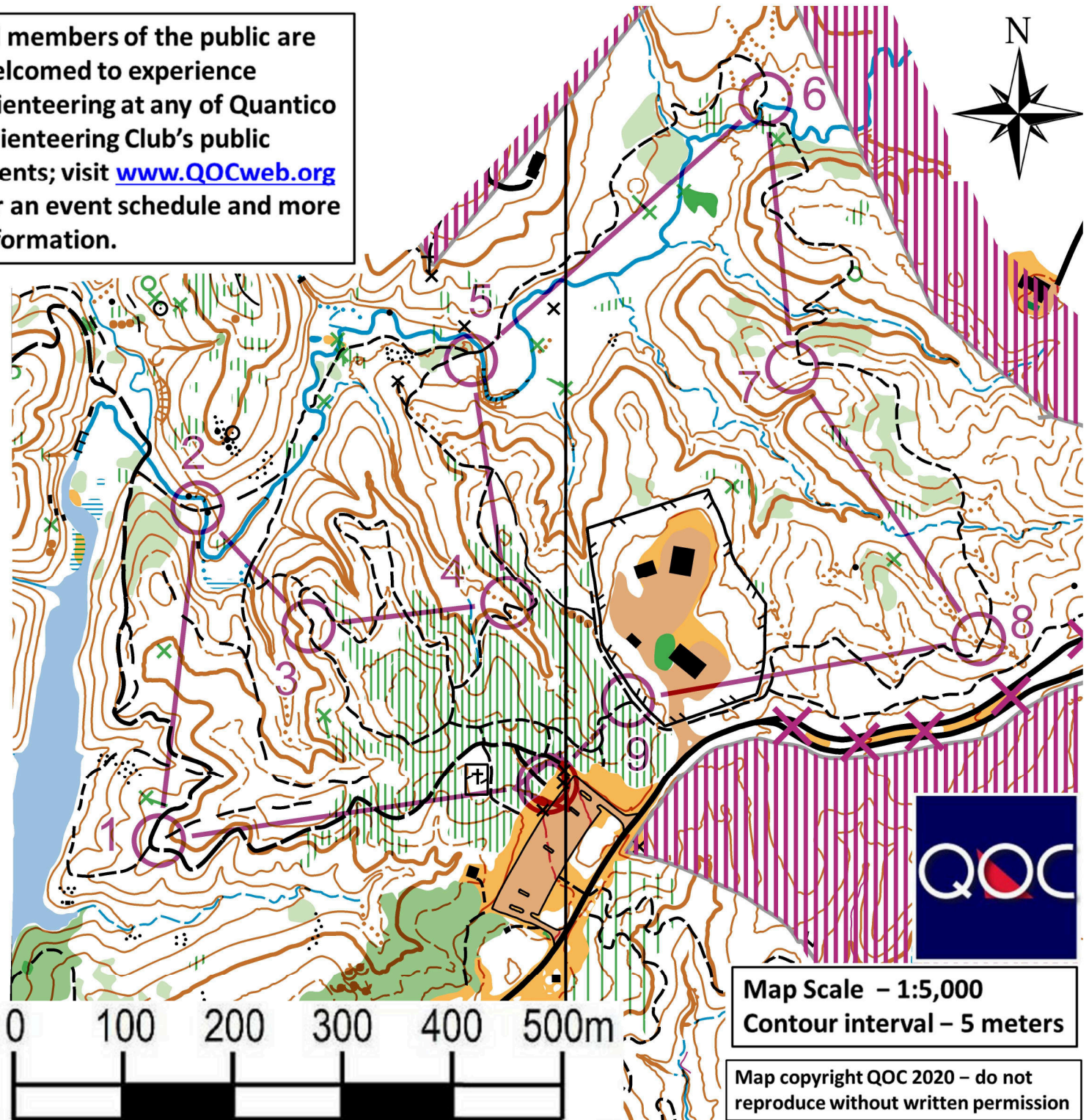
www.condes.net 10.1.8 Quantico Orienteering Club
Fountainhead Permanent Course

1	15	Path Crossing
2	18	Path Watercourse Crossing
3	11	Re-entrant, Upper part
4	12	Bridge, East End
5	19	Small erosion gully
6	20	Small Gully / watercourse Junction
7	17	Hill
8	14	Small erosion gully
9	10	Path Fence Junction

100 m

www.condes.net 10.1.8 Quantico Orienteering Club
Fountainhead Permanent Course

All members of the public are welcomed to experience orienteering at any of Quantico Orienteering Club's public events; visit www.QOCweb.org for an event schedule and more information.



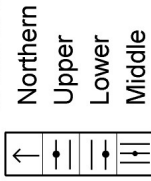
IOF Control Descriptions

This is a summary of the IOF pictorial control descriptions. Full details can be obtained from the IOF web site at <http://www.orienteering.org>

A	B	C	D	E	F	G	H
1	123	↓	⊖	⊕	15 x 5	○	⊖

- A Control number
- B Control code
- C Which of any similar feature
- D Control feature
- E Appearance
- F Dimensions/combinations
- G Location of control flag
- H Other information

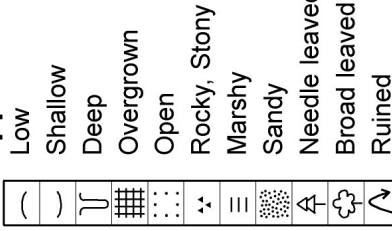
C - Which Feature



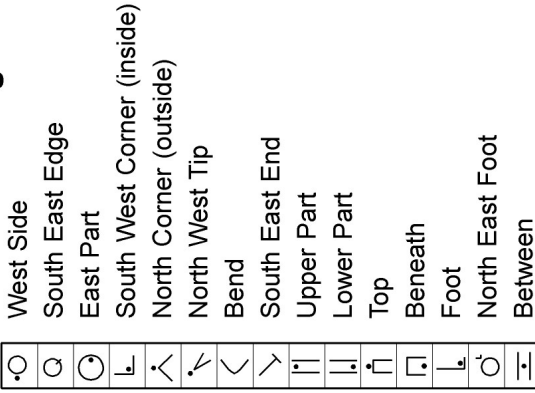
D - Control Feature

See below.

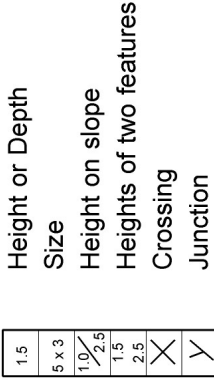
E - Appearance



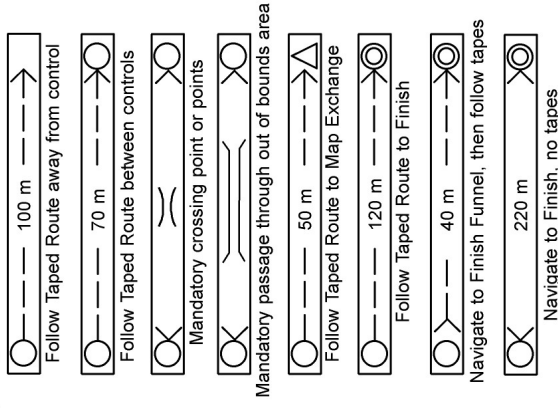
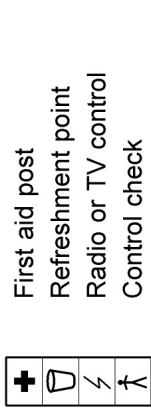
G - Location of Flag



F - Dimensions



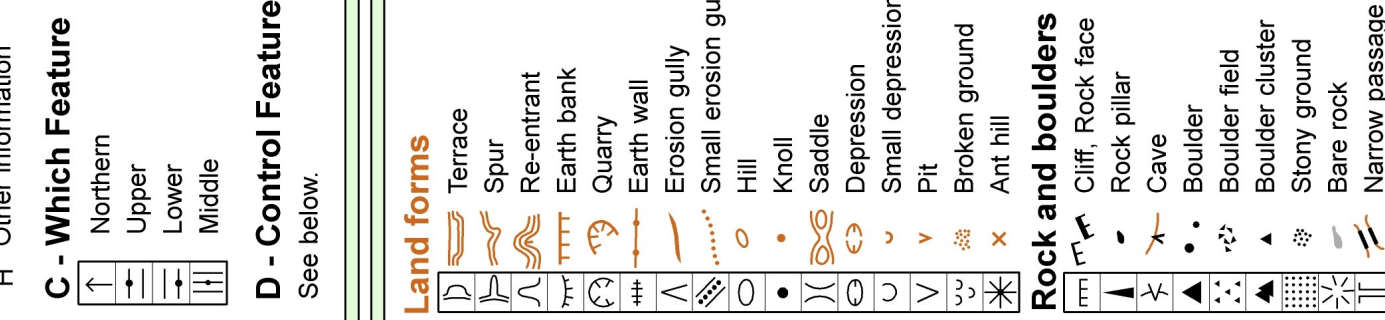
H - Other Information



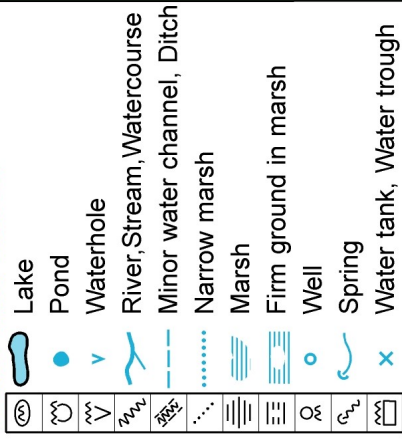
Land forms



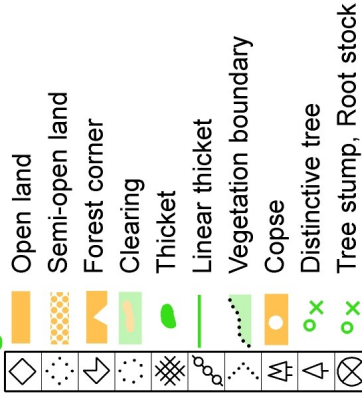
Rock and boulders



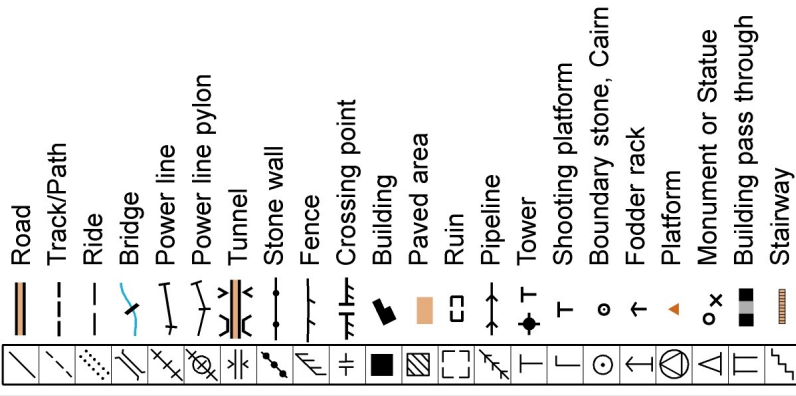
Water and marsh



Vegetation



Man-made features



Special features

